

**City of Thibodaux**

**LCDBG-CV HVAC**

**Construction and  
Contingencies**

**Environmental Review**

*#2 Flood Plain - Fema Map Zone X.*

*Complete 2/1/22*



**FEMA**

Reports & Data

## Flood Zones

Flood hazard areas identified on the Flood Insurance Rate Map are identified as a Special Flood Hazard Area (SFHA). SFHA are defined as the area that will be inundated by the flood event having a 1-percent chance of being equaled or exceeded in any given year. The 1-percent annual chance flood is also referred to as the base flood or 100-year flood. SFHAs are labeled as Zone A, Zone AO, Zone AH, Zones A1-A30, Zone AE, Zone A99, Zone AR, Zone AR/AE, Zone AR/AO, Zone AR/A1-A30, Zone AR/A, Zone V, Zone VE, and Zones V1-V30. Moderate flood hazard areas, labeled Zone B or Zone X (shaded) are also shown on the FIRM, and are the areas between the limits of the base flood and the 0.2-percent-annual-chance (or 500-year) flood. The areas of minimal flood hazard, which are the areas outside the SFHA and higher than the elevation of the 0.2-percent-annual-chance flood, are labeled Zone C or Zone X (unshaded).

Last updated July 8, 2020

[Return to top](#)

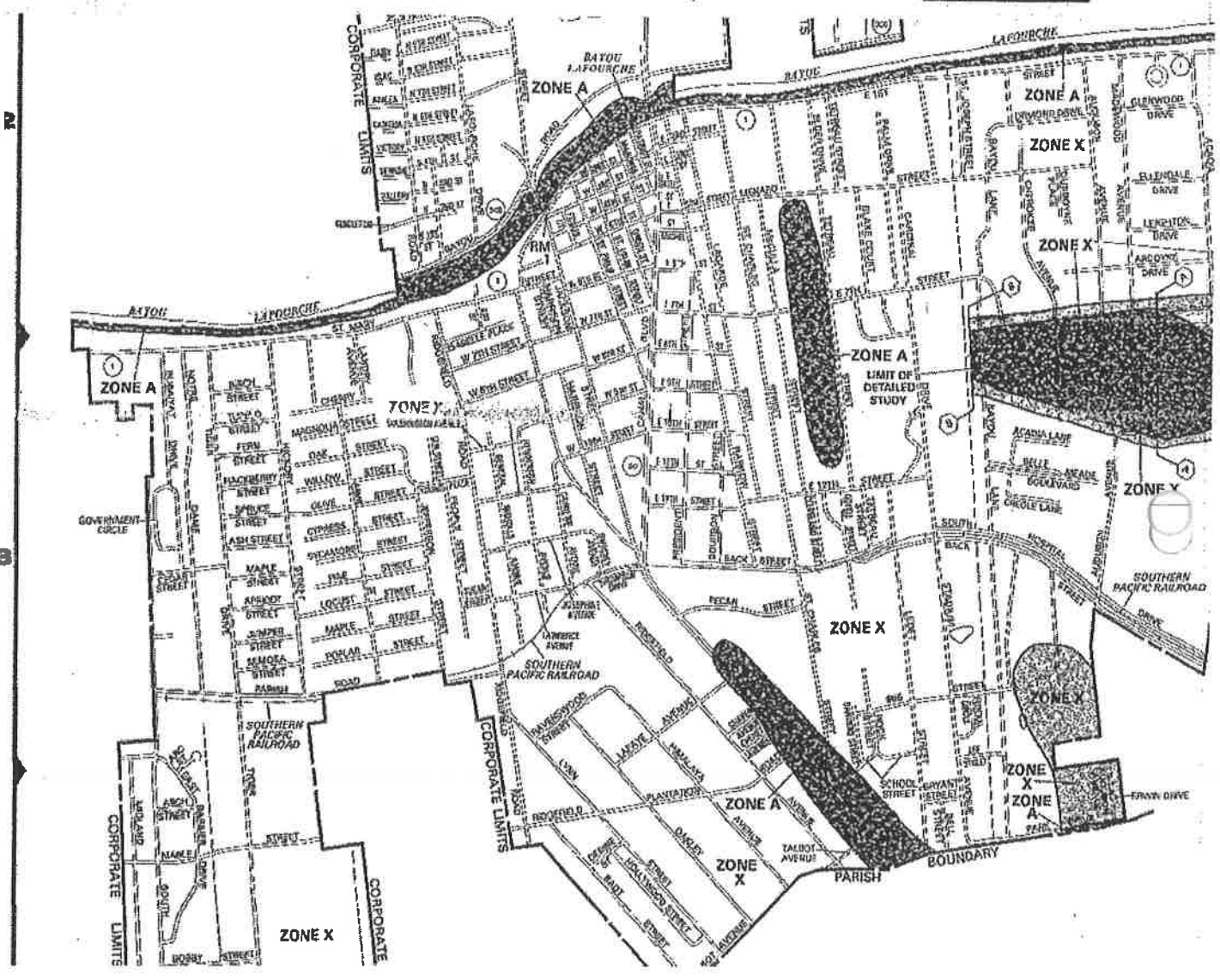
#1



#1

FEMA Flood Map Service Center: FIRMeTte Web

+ CREATE A FIRMETTE





(//www.fema.gov/)

# FEMA Flood Map Service Center: Search By Address

Navigation

Search

Languages

Enter an address, place, or coordinates:

1229 Canal Blvd, thibodaux, la 70301

Whether you are in a high risk zone or not, you may need [flood insurance \(https://www.fema.gov/national-flood-insurance-program\)](https://www.fema.gov/national-flood-insurance-program) because most homeowners insurance doesn't cover flood damage. If you live in an area with low or moderate flood risk, you are 5 times more likely to experience flood than a fire in your home over the next 30 years. For many, a National Flood Insurance Program's flood insurance policy could cost less than \$400 per year. Call your insurance agent today and protect what you've built.

Learn more about [steps you can take \(https://www.fema.gov/what-mitigation\)](https://www.fema.gov/what-mitigation) to reduce flood risk damage.

MSC Home (/portal/)

MSC Search by Address (/portal/search)

MSC Search All Products (/portal/advanceSearch)

MSC Products and Tools (/portal/resources/productsandtools)

Hazus (/portal/resources/hazus)

LOMC Batch Files (/portal/resources/lomc)

Product Availability (/portal/productAvailability)

MSC Frequently Asked Questions (FAQs) (/portal/resources/faq)

MSC Email Subscriptions (/portal/subscriptionHome)

Contact MSC Help (/portal/resources/contact)

## Search Results—Products for THIBODAUX, CITY OF

Show ALL Products » (<https://msc.fema.gov/portal/availabilitySearch?addcommunity=220111&communityName=THIB>)

The flood map for the selected area is number **2201110005C**, effective on **12/15/1989** The flood map for the selected area is number **2201110005C**, effective on **12/15/1989**

### MAP IMAGE



(<https://msc.fema.gov/portal/viewProduct?productID=2201110005C>)



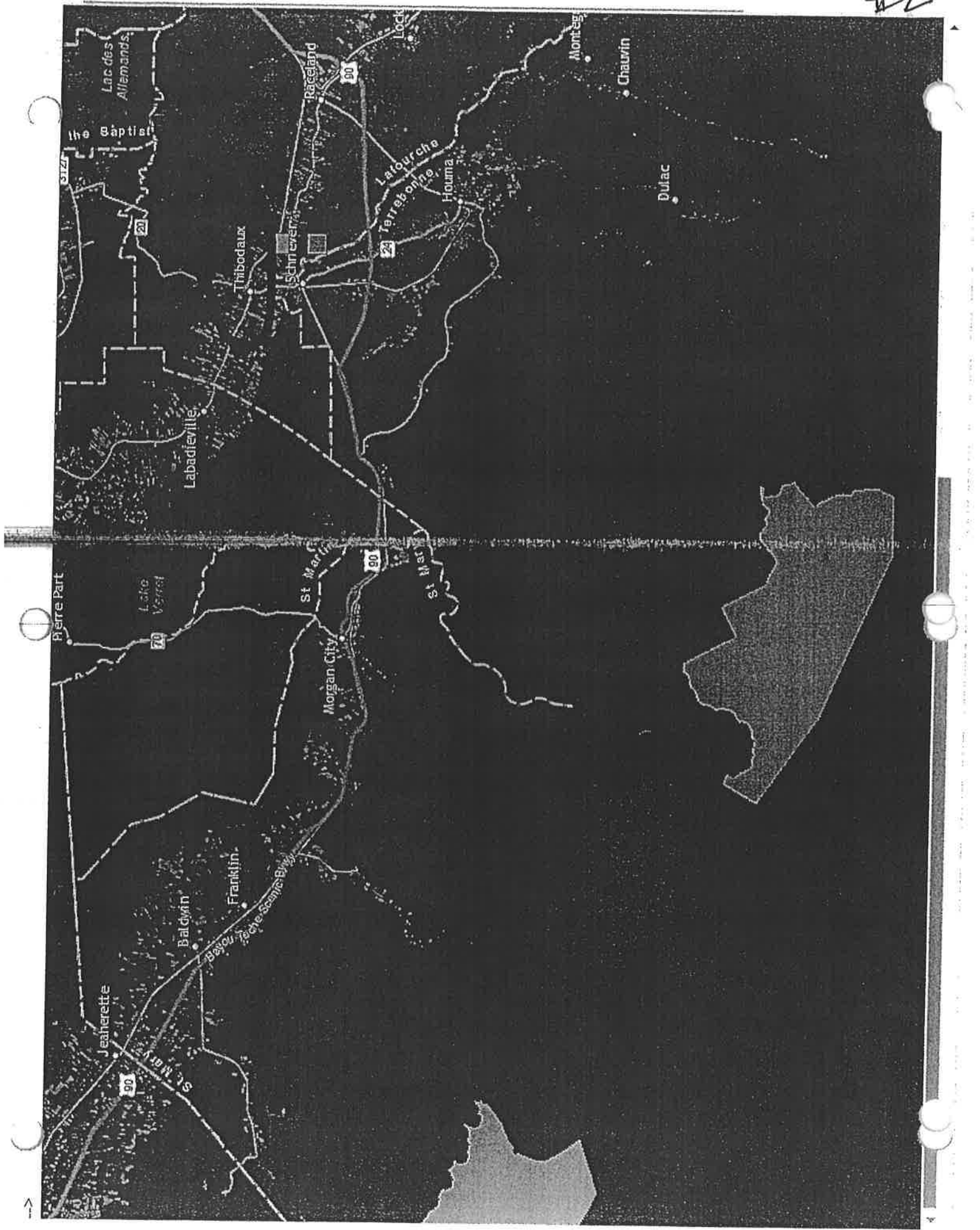
([https://msc.fema.gov/portal/downloadProduct?productTypeID=FINAL\\_PRODUCT&productSubTypeID=FIRM\\_PANEL&productID=2201110005C](https://msc.fema.gov/portal/downloadProduct?productTypeID=FINAL_PRODUCT&productSubTypeID=FIRM_PANEL&productID=2201110005C))


### Changes to this FIRM

- Revisions (0)
- Amendments (2)
- Revalidations (0)

You can choose a new flood map or move the location pin by selecting a different location on the locator map below or by entering a new location in the search field above. It may take a minute or more during peak hours to generate a dynamic FIRMette. If you are a person with a disability, are blind, or have low vision, and need assistance, please contact a map specialist (<https://msc.fema.gov/portal/resources/contact>).







**JOHN H. CHAFEE COASTAL BARRIER  
RESOURCES SYSTEM  
LOUISIANA**

Map Date: December 14, 2016

Boundaries of the John H. Chafee Coastal Barrier Resources System (CBRS) shown on this map were transferred from the official CBRS maps for this area and are depicted on this map (in red) for informational purposes only. The official CBRS maps are enacted by Congress via the Coastal Barrier Resources Act, as amended, and are maintained by the U.S. Fish and Wildlife Service. The official CBRS maps are available for download at <http://www.fws.gov/CBRA>.