

CDBG-CV HVAC PROJECT DESCRIPTION

PROJECT NAME
FY 2021 LCDBG-CV HVAC

COMPANY NAME
City of Thibodaux

DATE
6/17/2022

PROJECT OVERVIEW

The primary objective of this project is to provide HVAC upgrades and improvements to an existing public facility located at 1229 Canal Blvd, Thibodaux LA 70301 of Lafourche Parish. This building is occupied Monday – Friday by Elderly residents of Thibodaux, LA. It acts as a recreational day site for elderly to gather, socialize, health education and receive daily meals. The building, built in 1978 is 5,382 Square Feet. The primary benefit of this project is to prevent, prepare for and respond to the COVID 19 pandemic in Buildings that have a Clientele benefit to the low/moderate income persons in order to improve the air quality and minimize the spread of Airborne Infectious Disease. The ERR completed was site specific. The project site was reviewed, as well as its potential environmental impacts by review of federal, state and local environmental standards. The improvements will occur at an existing building at an existing location. The project will not negatively impact the surrounding environment and the property site itself will not have an adverse environmental or health impact on end users. There were no findings of impact upon completion of the ERR review in it's entirety, including the Phase One Assessment. Note: The referenced building was constructed after 1978

WHY IS THE PROJECT NECESSARY?

Upgrades and renovations to the HVAC system in order to improve air quality and minimize the spread of airborne infectious disease. This project was funded in response to Covid 19 pandemic.

OBJECTIVES

To prevent, prepare for and respond to COVID 19 pandemic in a building that has a clientele benefit (ELDERLY)

PROJECT BUDGET / COST OVERVIEW

LCDBG CV HVAC Grant in the amount of \$150,149.13

ESTIMATED TOTAL COST






\$150,149.13




Google Maps 1229 Canal Blvd



1229 Canal Blvd Building

- 
Directions
- 
Save
- 
Nearby
- 
Send to phone
- 
Share

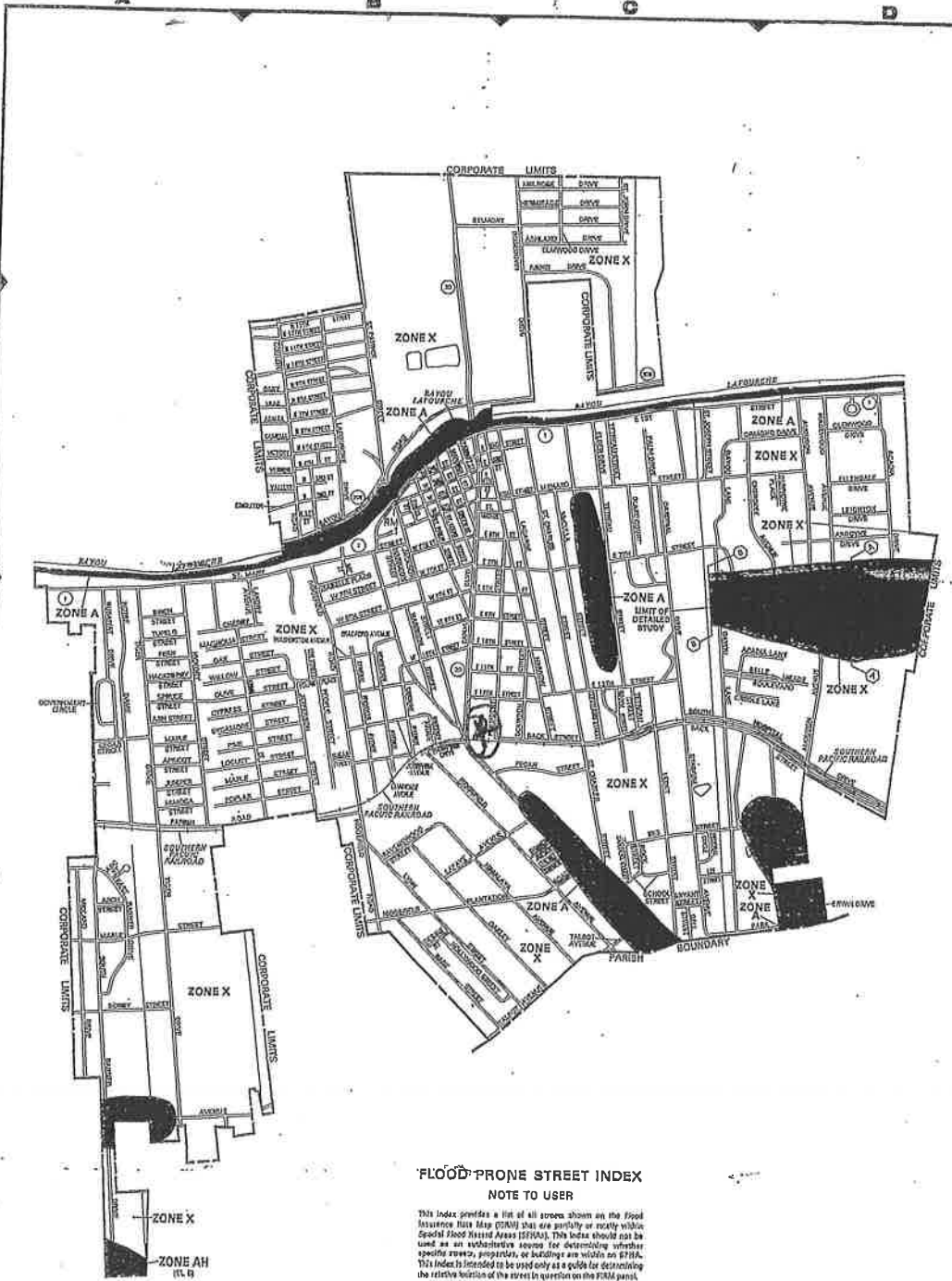
 1229 Canal Blvd, Thibodaux, LA 70301

Photos

At this location

Thibodaux Sr Citizen Center Inc
 Senior citizen center · 1229 Canal Blvd

#1



LEGEND

SPECIAL FLOOD HAZARD AREAS INDICATED BY FLOOD HAZARD

- ZONE A** No base flood elevation determined.
- ZONE AH** Base flood elevation determined.
- ZONE AF** Flood depths of 1 to 3 feet locally based on predicted base flood elevation determined.
- ZONE AD** Flood depths of 1 to 3 feet locally based on predicted base flood elevation determined.
- ZONE AP** To be protected from potential flood by Federal Flood Protection System under construction or base flood elevation determined.
- ZONE V** Coastal flood with velocity hazard based on predicted base flood elevation determined.
- ZONE VB** Coastal flood with velocity hazard based on predicted base flood elevation determined.

ROADWAY AREAS IN ZONE AE

OTHER FLOOD AREAS

- ZONE X** Area of 100-year flood with a return period of 100 years or less and not protected by levees from 100-year flood.
- OTHER AREAS**
- ZONE X** Area of 100-year flood with a return period of 100 years or less and not protected by levees from 100-year flood.
- ZONE D** Area in which flood remains uncontrolled.
- UNDEVELOPED COASTAL BARRIERS**

BOUNDARIES

- Floodplain boundary
- Street boundary
- Zone D boundary
- Zone A boundary
- Zone X boundary
- Zone AH boundary
- Zone VB boundary
- Zone V boundary
- Zone AP boundary
- Zone AD boundary
- Zone AF boundary
- Zone AV boundary
- Zone AVB boundary
- Zone AVC boundary
- Zone AVD boundary
- Zone AVE boundary
- Zone AVF boundary
- Zone AVG boundary
- Zone AVH boundary
- Zone AVI boundary
- Zone AVJ boundary
- Zone AVK boundary
- Zone AVL boundary
- Zone AVM boundary
- Zone AVN boundary
- Zone AVO boundary
- Zone AVP boundary
- Zone AVQ boundary
- Zone AVR boundary
- Zone AVS boundary
- Zone AVT boundary
- Zone AVU boundary
- Zone AVV boundary
- Zone AVW boundary
- Zone AVX boundary
- Zone AVY boundary
- Zone AVZ boundary

SYMBOLS

- Circle with 'D' - Base Flood Elevation Station in Feet
- Circle with 'E' - Base Flood Elevation Station in Feet
- Circle with 'M' - Elevation Reference Mark
- Circle with 'S' - Station Reference Mark
- Circle with 'T' - Station Reference Mark
- Circle with 'U' - Station Reference Mark
- Circle with 'V' - Station Reference Mark
- Circle with 'W' - Station Reference Mark
- Circle with 'X' - Station Reference Mark
- Circle with 'Y' - Station Reference Mark
- Circle with 'Z' - Station Reference Mark

NOTES

This map was prepared by the National Flood Insurance Program in cooperation with the Louisiana Department of Transportation and Development. It is based on the National Flood Insurance Program's Flood Hazard Boundary Map and Flood Insurance Rate Map for the City of Thibodaux, Louisiana, dated February 15, 1974. The Flood Hazard Boundary Map and Flood Insurance Rate Map were prepared by the Federal Emergency Management Agency. The Flood Hazard Boundary Map and Flood Insurance Rate Map are subject to change without notice. The Flood Hazard Boundary Map and Flood Insurance Rate Map are not to be used as a basis for determining flood insurance rates. The Flood Hazard Boundary Map and Flood Insurance Rate Map are not to be used as a basis for determining flood insurance rates. The Flood Hazard Boundary Map and Flood Insurance Rate Map are not to be used as a basis for determining flood insurance rates.

MAP INFORMATION

1908 Great Flood, Thibodaux, Louisiana 70085 (Map available for reference only; not for distribution)

FEDERAL INFORMATION

FEBRUARY 15, 1974

FLOOD HAZARD BOUNDARY MAP REVISIONS

NONE

FLOOD INSURANCE RATE MAP EFFECTIVE

FEBRUARY 5, 1978

FLOOD INSURANCE RATE MAP REVISIONS

December 15, 1980 - In update several blocks, to add base flood elevations, and to indicate flood hazard areas.

To determine if flood insurance is available in this community, contact your insurance agent or call the National Flood Insurance Program at 202-646-6000.

APPROXIMATE SCALE

1000 0 1000 FEET

FLOOD-PRONE STREET INDEX

NOTE TO USER

This index provides a list of all streets shown on the Flood Insurance Rate Map (FIRM) that are partially or totally within Special Flood Hazard Areas (SFHAs). This index should not be used as an authoritative source for determining whether specific streets, properties, or buildings are within an SFHA. This index is intended to be used only as a guide for determining the relative location of the street in question on the FIRM panel.

KEY

BAKER STREET (A2)

street name street location

NAMED STREETS

- ACADIA DRIVE (C2)
- ADDISON AVENUE (C2)
- BAYOU LAKE (C2)
- CHENEY AVENUE (C2)
- CHICKADEE AVENUE (C2)
- EAST 7TH STREET (C2)
- ELL STREET (C2)
- GOOD STREET (C2)
- JACKSON STREET (C2)
- LAKE AVENUE (C2)
- LEST STREET (C2)
- MAGNOLIA AVENUE (C2)
- PAINE DRIVE (C2)
- ROOSEVELT PLANTATION ROAD (C2)
- SCHOOL STREET (C2)
- GRAND AVENUE (C2)
- SOUTH BARBER DRIVE (C2)
- ST. CHARLES STREET (C2)
- STATE ROUTE 1 (C2)
- STATE ROUTE 20 (C2)
- TALBOT AVENUE (A2)
- TREMAU STREET (C2)

NATIONAL FLOOD INSURANCE PROGRAM

FIRM FLOOD INSURANCE RATE MAP and STREET INDEX

CITY OF THIBODAUX, LOUISIANA LAFOURCHER PARISH

ONLY PANEL PRINTED

COMMUNITY-PANEL NUMBER 220111 0005 C

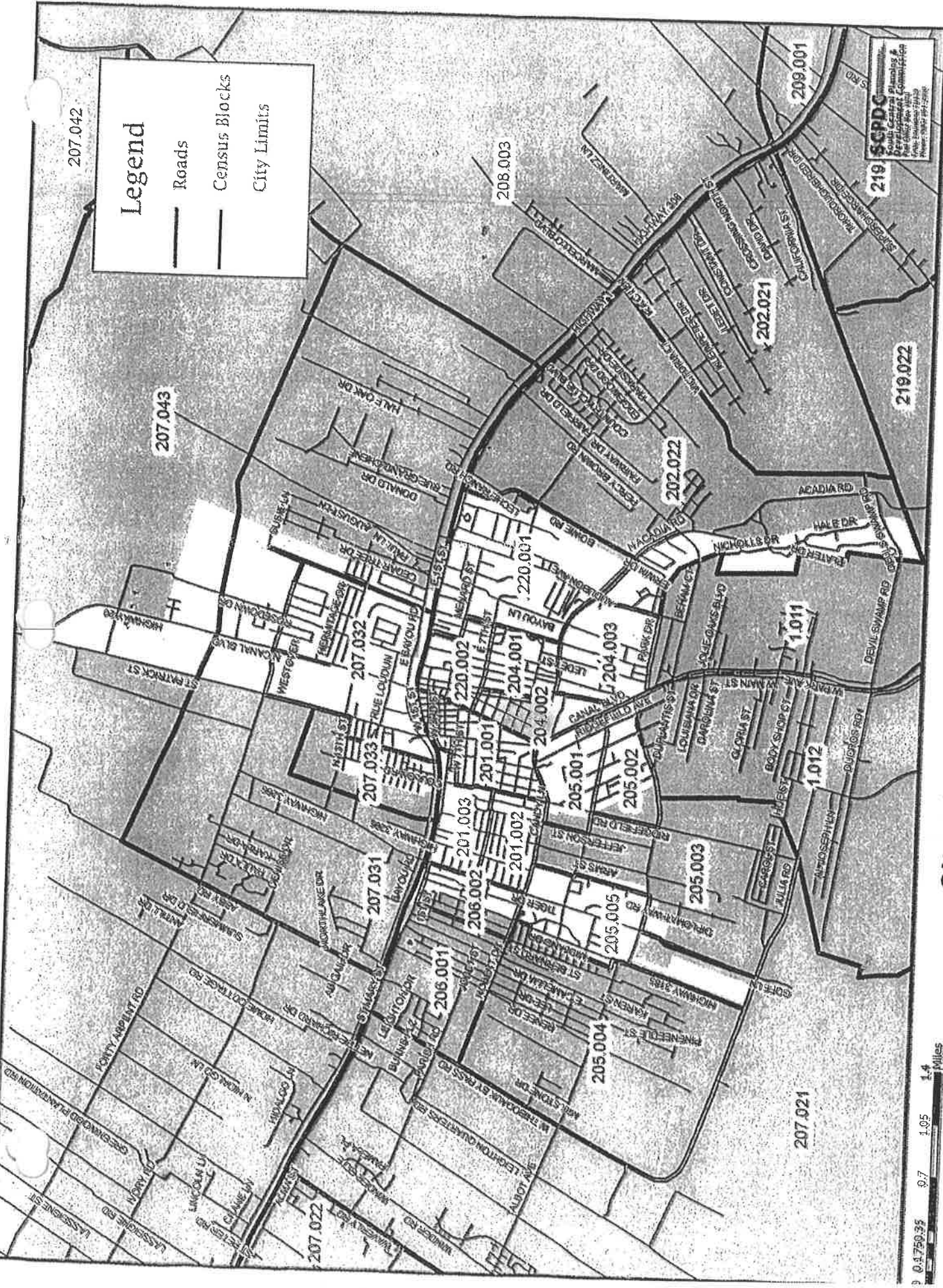
MAP REVISED: DECEMBER 15, 1980



Legend

- Roads
- Census Blocks
- City Limits

SCPDC
 South Central Planning &
 Public Development Commission
 1400 West Loop West, Suite 200
 Houston, Texas 77027
 Phone: 713-621-2222



City of Thibodaux Census Block Groups

