

City of Thibodaux

LCDBG-CV HVAC

**Construction and
Contingencies**

Environmental Review

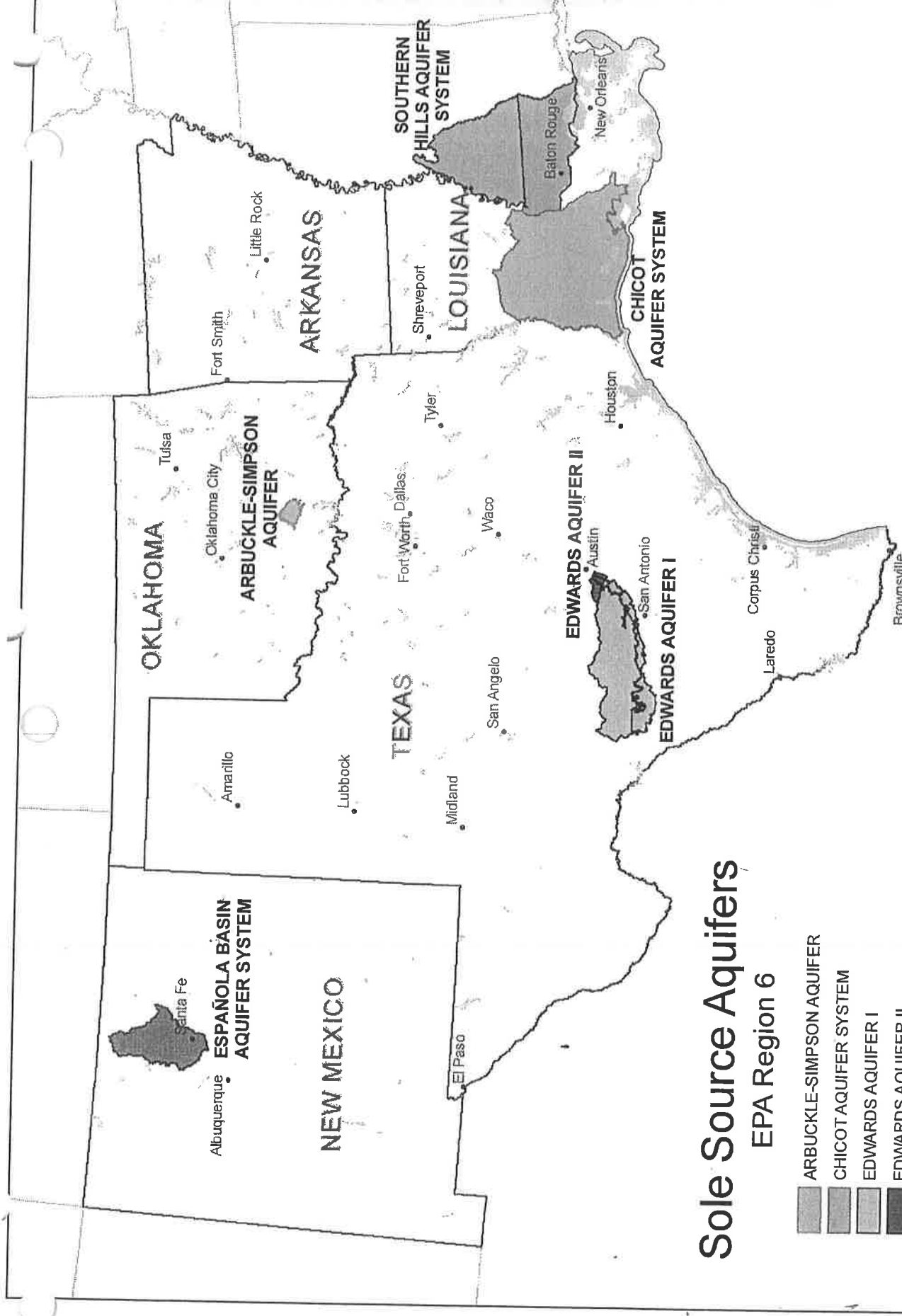
#5 - Sole Source Aquifers



EPA Region 6
GIS Support
01/30/2008

LOCKHEED MARTINEZ

20080130ML01



Sole Source Aquifers

EPA Region 6

-  ARBUCKLE-SIMPSON AQUIFER
-  CHICOT AQUIFER SYSTEM
-  EDWARDS AQUIFER I
-  EDWARDS AQUIFER II
-  ESPAÑOLA BASIN AQUIFER SYSTEM
-  SOUTHERN HILLS AQUIFER SYSTEM

The Saline River is the only river in Louisiana. It is located approximately 466 Miles from the City of Thibodaux's project site.

The screenshot displays a web-based GIS application. On the left, a legend box is open, showing two layers: 'Wild And Scenic Rivers' represented by a blue line symbol, and 'USA States (Generalized)' represented by a light blue polygon symbol. The main map area shows a map of Louisiana with state boundaries and several blue lines representing rivers. A text panel on the right side of the screen contains the following information:

National Wild and Scenic River System in the U.S. Wild and Scenic Rivers

There are 226 national wild and scenic rivers in 40 States and the Commonwealth of Puerto Rico, totaling more than 13,412 miles (as of April 2019). This is a little more than one-quarter of one percent of the nation's rivers.

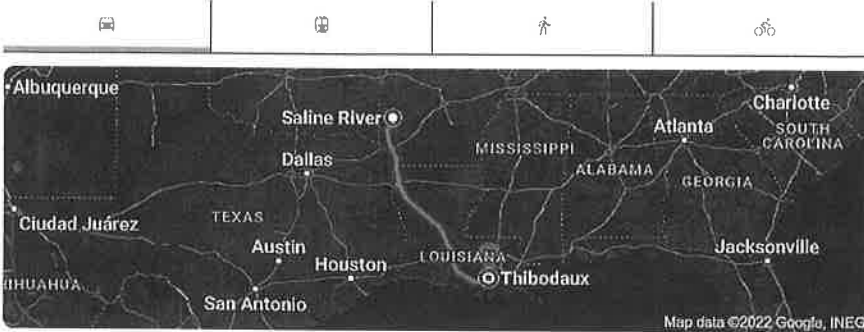
Photo (above): West Fork of the Chattooga River, Georgia and South Carolina (Tim Palmer)

The United States Forest Service, National Park Service, Bureau of Land Management, and the United States Fish and Wildlife are the four primary federal agencies with responsibility for the National Wild and Scenic Rivers System. These agencies are responsible for protecting and enhancing the river values for the components located within their management boundaries, whether designated by Congress, or by the Secretary of Interior at the request of a governor. Many rivers include private and tribal lands within the boundaries of the designated river area.

Copyright © 2014 Esri

About 447,000 results (0.78 seconds)

- Saline River, Arkansas
- Thibodaux, Louisiana 70301



7 hr 13 min (466.1 mi) via I-49 S



Directions

https://distancecalculator.globefeed.com › US_Distance... :

Louisiana (US) Driving Distance Calculator ... - GlobeFeed.com

Louisiana (US) Distance Calculator and Driving Distance Between Cities ; Hammond, Bayou Cane, 63.24 ; Gretna, Estelle, 5.71 ; Luling, Thibodaux, 28.92 ; River Ridge ...

https://www.louisianatravel.com › paddle › trail › saline... :

Saline Bayou and Lake | Louisiana Travel

Saline Bayou National River Corridor is about 21 miles in length and is ... From Goldonna, take Highway 156 east for 2.2 miles to Highway 1233 and turn left ...

http://www.dotd.la.gov › Multimodal › Mapping (PDF) :

LEGEND OFFICIAL HIGHWAY MAP OF LOUISIANA - La DOTD

Saline. Bayou. Cypress. Bayou. Saline. Creek. Boeuf River. Indian Bayou ... Mileages represent the approximate distance between cities via Interstate, ...

1 page

People also ask :

How far apart are Louisiana and Florida?

How long does it take to drive across Louisiana?

Which city is far from Louisiana?

How many miles is Louisiana from east to west?

Feedback

https://en.wikipedia.org › wiki › Saline_River_(Ouachit... :



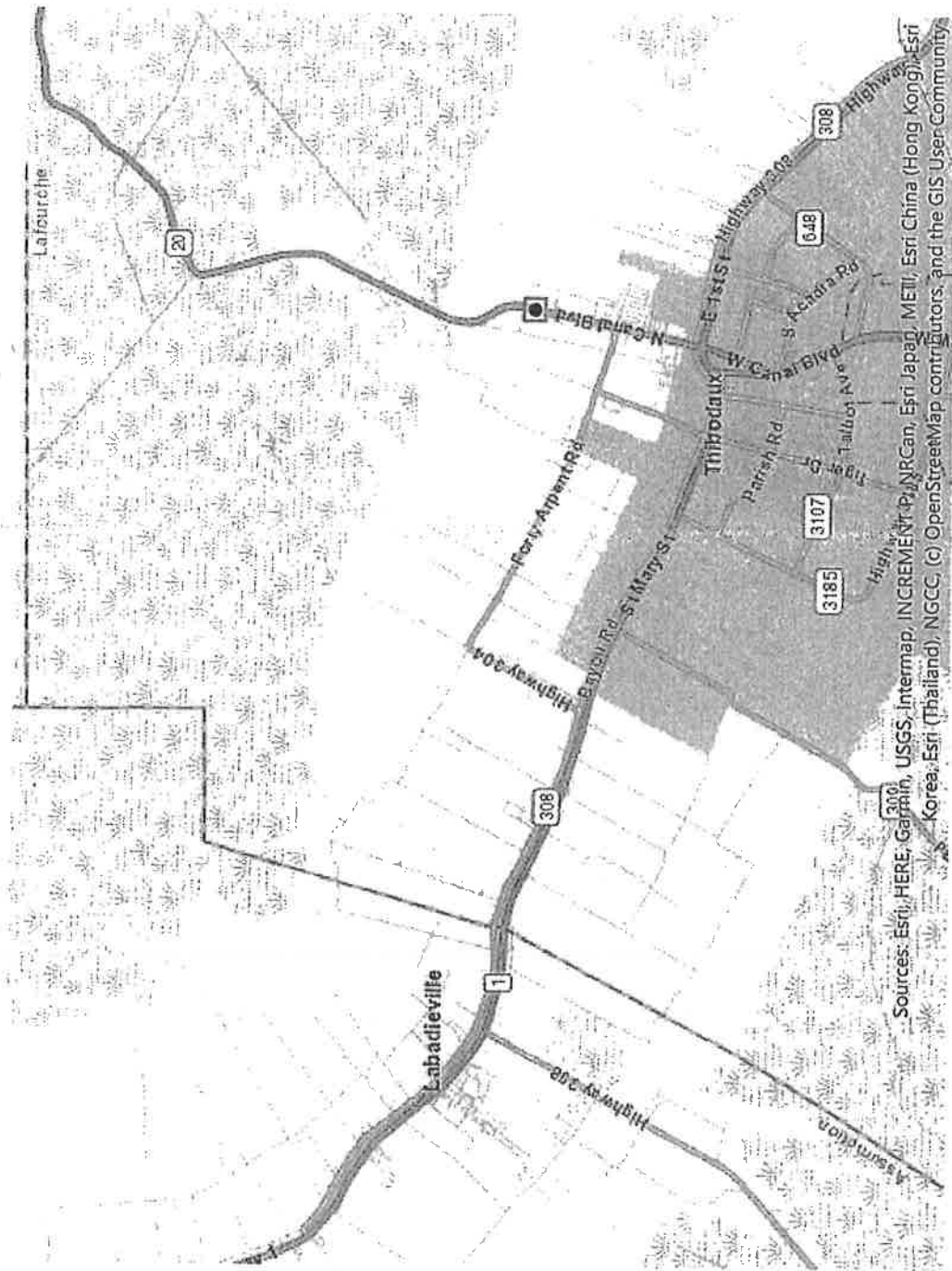
Sole Source Aquifers



Find address or place

Map navigation controls: zoom in (+), zoom out (-), and a grid of four square buttons.

30mi
86.116 32.141 Degrees



NO sole source aquifers
in Thibodaux.

